




MICROSOFT.  
**AutoRoute Express™**

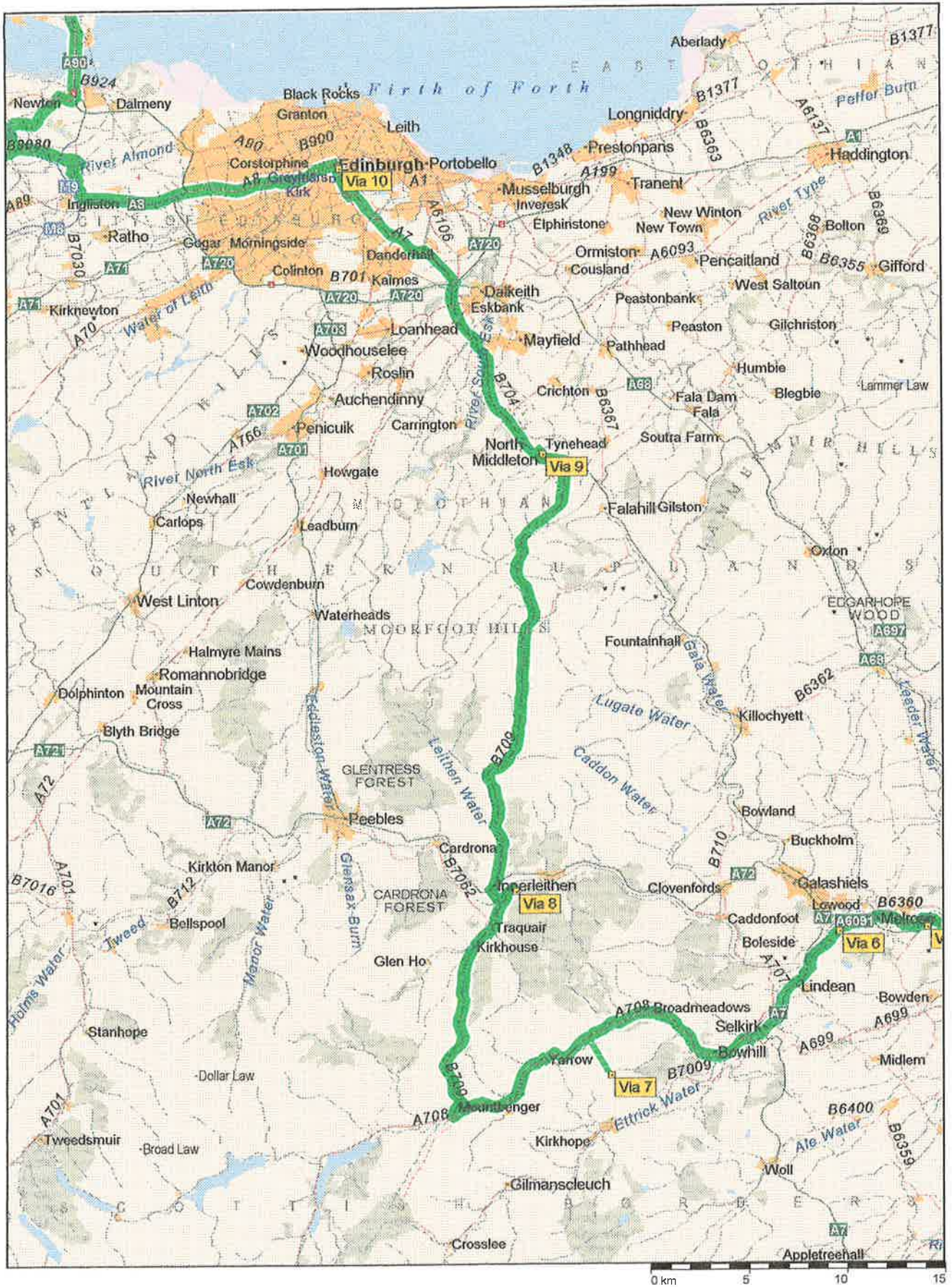
**Moto Guzzi & Honda Scotland 1999**  
**13 days, 4 hours, 5 minutes, 2891.7 kilometres**





<i>Time</i>	<i>Distance</i>	<i>Instruction</i>	<i>Road</i>	<i>For</i>	<i>Toward</i>
<b>Day 1</b>					
<b>10:59</b>	<b>0.0</b>	<b>Depart Hull</b>	<b>Local road(s)</b>	<b>21 m</b>	
10:59	0.1	Turn right onto	A1105	0.6 km	
11:00	0.6	Turn right onto	Local road(s)	0.7 km	
11:02	1.3	Bear right onto	A63	23.8 km	
11:18	25.2	At B1230 J38, go onto	M62	42.3 km	
11:41	67.4	At M62 J33, turn right onto	A1	94.9 km	
12:37	162.3	Go onto	A1(M)	54.0 km	
13:05	216.3	Go onto	A1	13.9 km	
13:15	230.2	Turn left onto	A69	4.6 km	
13:19	234.8	Turn left onto	A6085	0.8 km	
13:19	235.5	Turn right onto	B6528	200 m	
13:20	235.7	Turn right onto	Local road(s)	19 m	
<b>13:20</b>	<b>235.8</b>	<b>Arrive Hadrian's Wall - Via 1</b>			
<b>14:00</b>	<b>235.8</b>	<b>Depart Hadrian's Wall - Via 1</b>	<b>Local road(s)</b>	<b>19 m</b>	
14:00	235.8	Turn right onto	B6528	2.3 km	
14:03	238.1	At Heddon-on- the-Wall, bear right onto	B6318	22.5 km	
<b>14:04</b>	<b>239.4</b>	<b>Refuel before here: last refuel 239.4 kilometr</b>			
14:31	260.6	Go onto	B6320	28.8 km	
15:06	289.4	Turn left onto	A68	41.5 km	
15:41	330.9	Turn left onto	B6358	476 m	
15:41	331.4	Turn left onto	Local road(s)	106 m	
<b>15:42</b>	<b>331.5</b>	<b>Arrive Jedburgh Abbey, Scottish Borders</b>			
<b>16:12</b>	<b>331.5</b>	<b>Depart Jedburgh Abbey, Scottish Borders</b>	<b>Local road(s)</b>	<b>106 m</b>	
16:12	331.6	Turn right onto	B6358	476 m	
16:12	332.1	Turn left onto	A68	0.9 km	
16:13	333.0	Turn right onto	Local road(s)	5.1 km	
16:23	338.1	Turn right onto	A698	2.3 km	
16:25	340.4	Bear right onto	Local road(s)	6.1 km	
16:36	346.5	Turn left onto	B6436	2.5 km	
16:39	349.0	Turn left onto	B6352	1.0 km	
16:40	350.0	Go onto	A698	1.0 km	
16:41	351.0	Go onto	B6461	119 m	
16:41	351.1	Bear left onto	Local road(s)	0.8 km	
16:43	351.9	Bear left onto	A6089	1.8 km	
16:45	353.7	Turn left onto	B6397	0.6 km	
16:45	354.4	Turn left onto	Local road(s)	0.9 km	
<b>16:47</b>	<b>355.2</b>	<b>Arrive Floors Castle, Scottish Borders - Vi</b>			
<b>17:47</b>	<b>355.2</b>	<b>Depart Floors Castle, Scottish Borders - V</b>	<b>Local road(s)</b>	<b>0.9 km</b>	
17:49	356.1	Bear left onto	B6397	3.4 km	
17:53	359.5	Bear left onto	B6404	6.9 km	
18:02	366.4	Bear right onto	B6356	3.3 km	
18:06	369.7	Turn left onto			
<b>18:06</b>	<b>369.7</b>	<b>Arrive Bemersyde, Scottish Borders - Via</b>			
<b>18:21</b>	<b>369.7</b>	<b>Depart Bemersyde, Scottish Borders - Via</b>			
18:21	369.7	Turn left onto	B6356	2.1 km	
18:23	371.8	Bear left onto	Local road(s)	1.4 km	
18:26	373.2	Turn right onto	B6360	426 m	
18:26	373.6	Turn left onto	A68	0.9 km	
18:27	374.6	Turn right onto	B6361	2.9 km	
18:31	377.5	Turn left onto	Local road(s)	219 m	
<b>18:31</b>	<b>377.7</b>	<b>Arrive Melrose Abbey - Via 5</b>			
<b>18:46</b>	<b>377.7</b>	<b>Depart Melrose Abbey - Via 5</b>	<b>Local road(s)</b>	<b>219 m</b>	
18:47	377.9	At Newstead, turn left onto	B6361	0.7 km	
18:47	378.6	Turn right onto	B6374	2.2 km	
18:50	380.9	Bear left onto	B6360	225 m	
18:50	381.1	Bear right onto	A6091	1.2 km	

<i>Time</i>	<i>Distance</i>	<i>Instruction</i>	<i>Road</i>	<i>For</i>	<i>Toward</i>
18:51	382.3	Bear left onto	B6360	0.8 km	
18:52	383.0	Turn right onto	Local road(s)	127 m	
<b>18:53</b>	<b>383.1</b>	<b>Arrive Abbotsford House, Scottish Border</b>			
<b>19:38</b>	<b>383.1</b>	<b>Depart Abbotsford House, Scottish Border</b>	<b>Local road(s)</b>	<b>127 m</b>	
19:38	383.3	Turn right onto	B6360	2.8 km	
19:41	386.1	Bear left onto	A7	3.1 km	
19:44	389.2	Bear right onto	B7014	1.7 km	
19:46	390.9	Bear right onto	A707	146 m	
19:46	391.1	Bear left onto	A708	10.1 km	
19:56	401.2	Turn left onto	Local road(s)	2.1 km	
<b>20:00</b>	<b>403.2</b>	<b>Arrive Tweed - Via 7 Peebles</b> <b>End of day</b>			

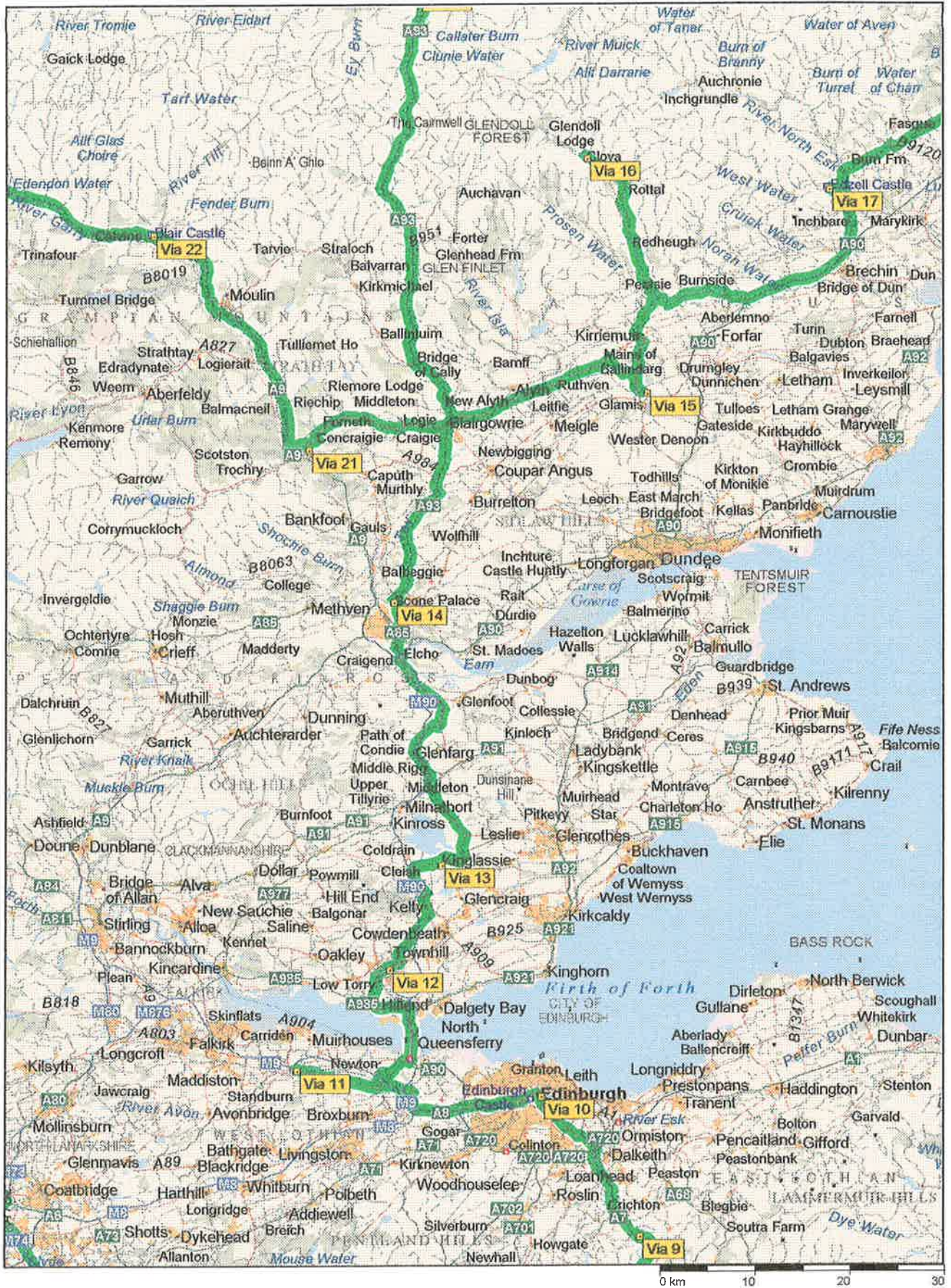


MICROSOFT.  
**AutoRoute Express**

**Moto Guzzi & Honda Scotland 1999**  
**13 days, 4 hours, 5 minutes, 2891.7 kilometres**

<i>Time</i>	<i>Distance</i>	<i>Instruction</i>	<i>Road</i>	<i>For</i>	<i>Toward</i>
<b>Day 2</b>					
<b>9:00</b>	<b>403.2</b>	<b>Depart Tweed - Via 7</b>	<b>Local road(s)</b>	<b>2.1 km</b>	
9:03	405.3	At Broadmeadows, bear left onto	A708	9.2 km	
9:12	414.5	Turn right onto	B709	12.4 km	
9:27	426.9	Bear left onto	Local road(s)	1.1 km	
<b>9:29</b>	<b>428.0</b>	<b>Arrive Traquair House, Scottish Borders -</b>			
<b>10:59</b>	<b>428.0</b>	<b>Depart Traquair House, Scottish Borders</b>	<b>Local road(s)</b>	<b>1.1 km</b>	
11:02	429.1	Turn right onto	B709	1.0 km	
11:03	430.1	Turn right onto	A72	305 m	
11:03	430.4	At Innerleithen, bear left onto	B709	17.9 km	
11:25	448.3	Go onto	B7007	6.5 km	
11:34	454.8	Turn left onto	A7	1.6 km	
11:35	456.4	Turn right onto	Local road(s)	340 m	
<b>11:35</b>	<b>456.7</b>	<b>Arrive North Middleton, Midlothian - Via 9</b>			
<b>11:35</b>	<b>456.7</b>	<b>Depart North Middleton, Midlothian - Via 9</b>	<b>Local road(s)</b>	<b>340 m</b>	
11:36	457.0	Turn right onto	A7	18.2 km	
11:56	475.3	Go onto	A772	1.4 km	
11:58	476.7	Turn right onto	Local road(s)	31 m	
<b>11:58</b>	<b>476.7</b>	<b>Arrive Edinburgh, City of Edinburgh - Via</b>			
		<b>End of day</b>			





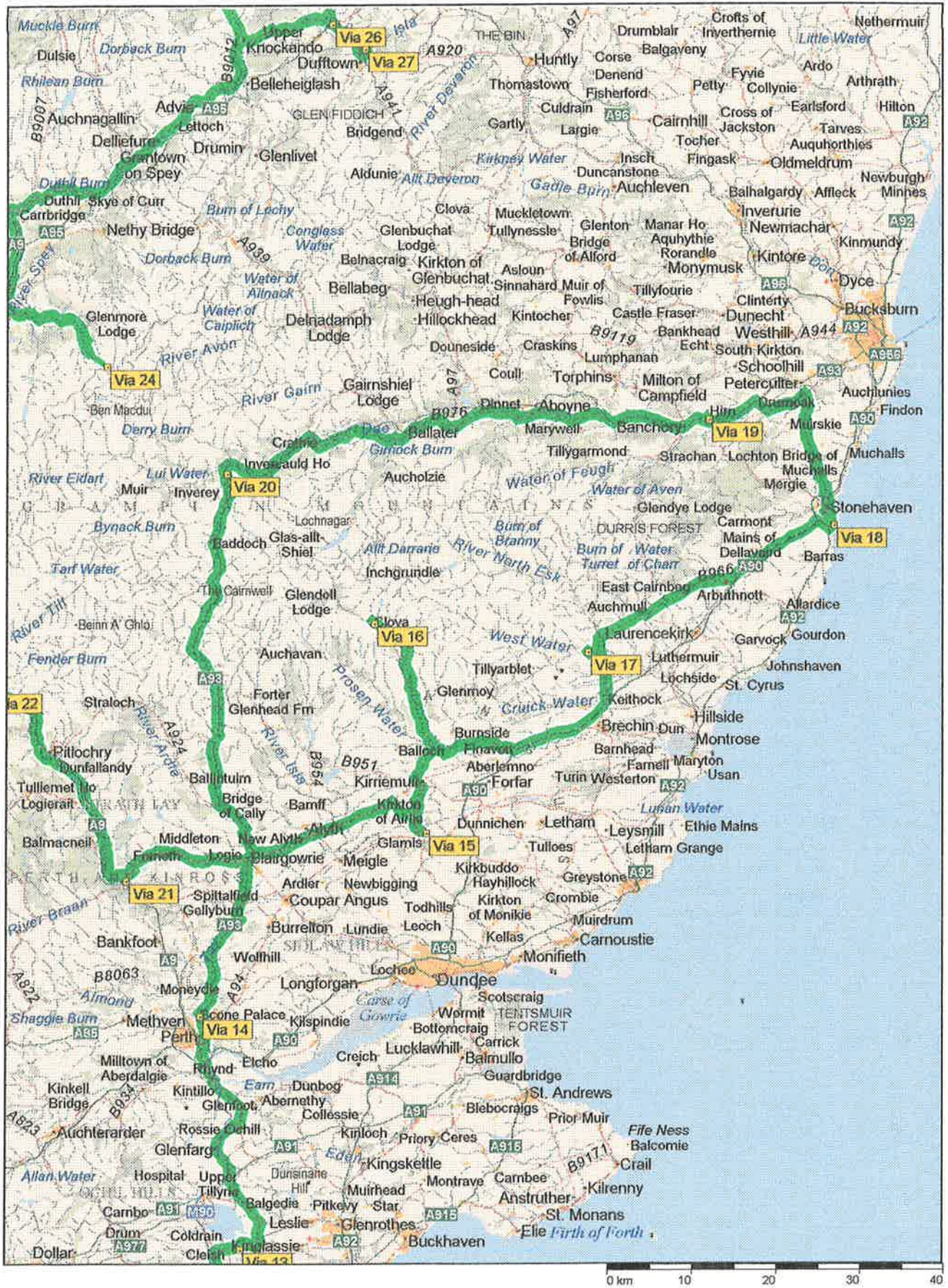
MICROSOFT.  
**AutoRoute Express™**

**Moto Guzzi & Honda Scotland 1999**  
**13 days, 4 hours, 5 minutes, 2891.7 kilometres**



<i>Time</i>	<i>Distance</i>	<i>Instruction</i>	<i>Road</i>	<i>For</i>	<i>Toward</i>
<b>Day 4</b>					
<b>9:00</b>	<b>476.7</b>	<b>Depart Edinburgh, City of Edinburgh - Via</b>	<b>Local road(s)</b>	<b>31 m</b>	
9:00	476.7	Turn right onto	A772	52 m	
9:00	476.8	At Edinburgh, bear left onto	A8	13.5 km	
<b>9:04</b>	<b>479.4</b>	<b>Refuel before here: last refuel 239.9 kilometr</b>			
9:16	490.3	Turn right onto	Local road(s)	1.5 km	
9:19	491.8	Turn right onto	B800	0.9 km	
9:20	492.7	Turn left onto	B9080	12.8 km	
9:36	505.5	Bear left onto	A803	266 m	
9:36	505.8	Turn right onto	Local road(s)	161 m	
<b>9:36</b>	<b>505.9</b>	<b>Arrive Linlithgow Palace, West Lothian - v</b>			
<b>10:21</b>	<b>505.9</b>	<b>Depart Linlithgow Palace, West Lothian - v</b>	<b>Local road(s)</b>	<b>161 m</b>	
10:22	506.1	Turn left onto	A803	266 m	
10:22	506.3	Bear right onto	B9080	9.3 km	
10:34	515.7	Turn left onto	B8020	1.5 km	
10:35	517.1	Bear right onto	Local road(s)	3.2 km	
10:41	520.4	Turn right onto	A904	0.9 km	
10:42	521.3	Turn left onto	A90	5.9 km	
10:46	527.2	At A985(T) J1 [Inverkeithing], turn left onto	A985	4.5 km	
10:51	531.7	Turn right onto	B9156	3.3 km	
10:55	535.0	Bear left onto	A823	0.7 km	
10:56	535.7	Turn right onto	A907	439 m	
10:57	536.1	Turn left onto	Local road(s)	14 m	
<b>10:57</b>	<b>536.2</b>	<b>Arrive Dunfermline, Fife - Via 12</b>			
<b>11:27</b>	<b>536.2</b>	<b>Depart Dunfermline, Fife - Via 12</b>	<b>Local road(s)</b>	<b>14 m</b>	
11:27	536.2	Turn left onto	A907	1.6 km	
11:29	537.7	Turn left onto	B912	6.3 km	
11:36	544.0	Turn left onto	B917	2.5 km	
11:40	546.6	Turn left onto	B996	3.5 km	
11:44	550.0	Turn right onto	B9097	2.8 km	
11:47	552.8	Bear right onto	Local road(s)	113 m	
<b>11:48</b>	<b>552.9</b>	<b>Arrive Vane Farm, Loch Leven - Via 13</b>			
<b>12:48</b>	<b>552.9</b>	<b>Depart Vane Farm, Loch Leven - Via 13</b>	<b>Local road(s)</b>	<b>113 m</b>	
12:48	553.0	Turn right onto	B9097	2.7 km	
12:51	555.7	Go onto	B920	2.9 km	
12:55	558.6	At Scotlandwell, turn left onto	A911	3.4 km	
12:58	562.0	Bear right onto	B919	3.0 km	
13:02	565.0	Turn right onto	A91	216 m	
13:02	565.2	Turn left onto	B996	8.5 km	
13:12	573.7	Bear left onto	A912	11.0 km	
13:22	584.7	Turn right onto	Local road(s)	1.8 km	
13:26	586.4	Bear left onto	A989	0.8 km	
13:28	587.2	Turn right onto	A85	305 m	
13:28	587.5	Turn left onto	A93	3.0 km	
13:31	590.5	At Old Scone, turn right onto	Local road(s)	0.7 km	
<b>13:32</b>	<b>591.2</b>	<b>Arrive Scone Palace, Perth and Kinross -</b>			
<b>14:32</b>	<b>591.2</b>	<b>Depart Scone Palace, Perth and Kinross -</b>	<b>Local road(s)</b>	<b>0.7 km</b>	
14:34	592.0	At Old Scone, bear left onto	A93	22.1 km	
14:53	614.1	At Rattray, go onto	A926	17.9 km	
15:11	632.0	Turn right onto	Local road(s)	3.8 km	
15:18	635.8	Turn right onto	A928	1.6 km	
15:19	637.4	Turn left onto	Local road(s)	0.9 km	
<b>15:21</b>	<b>638.3</b>	<b>Arrive Glamis Castle, Angus - Via 15</b>			
<b>16:51</b>	<b>638.3</b>	<b>Depart Glamis Castle, Angus - Via 15</b>	<b>Local road(s)</b>	<b>0.9 km</b>	
16:53	639.2	Turn right onto	A928	5.4 km	
16:58	644.6	Turn left onto	A926	0.6 km	
16:58	645.2	Go onto	B955	24.2 km	
17:28	669.4	Turn left onto			
<b>17:28</b>	<b>669.4</b>	<b>Arrive Clova, Angus - Via 16</b>			
		<b>End of day</b>			





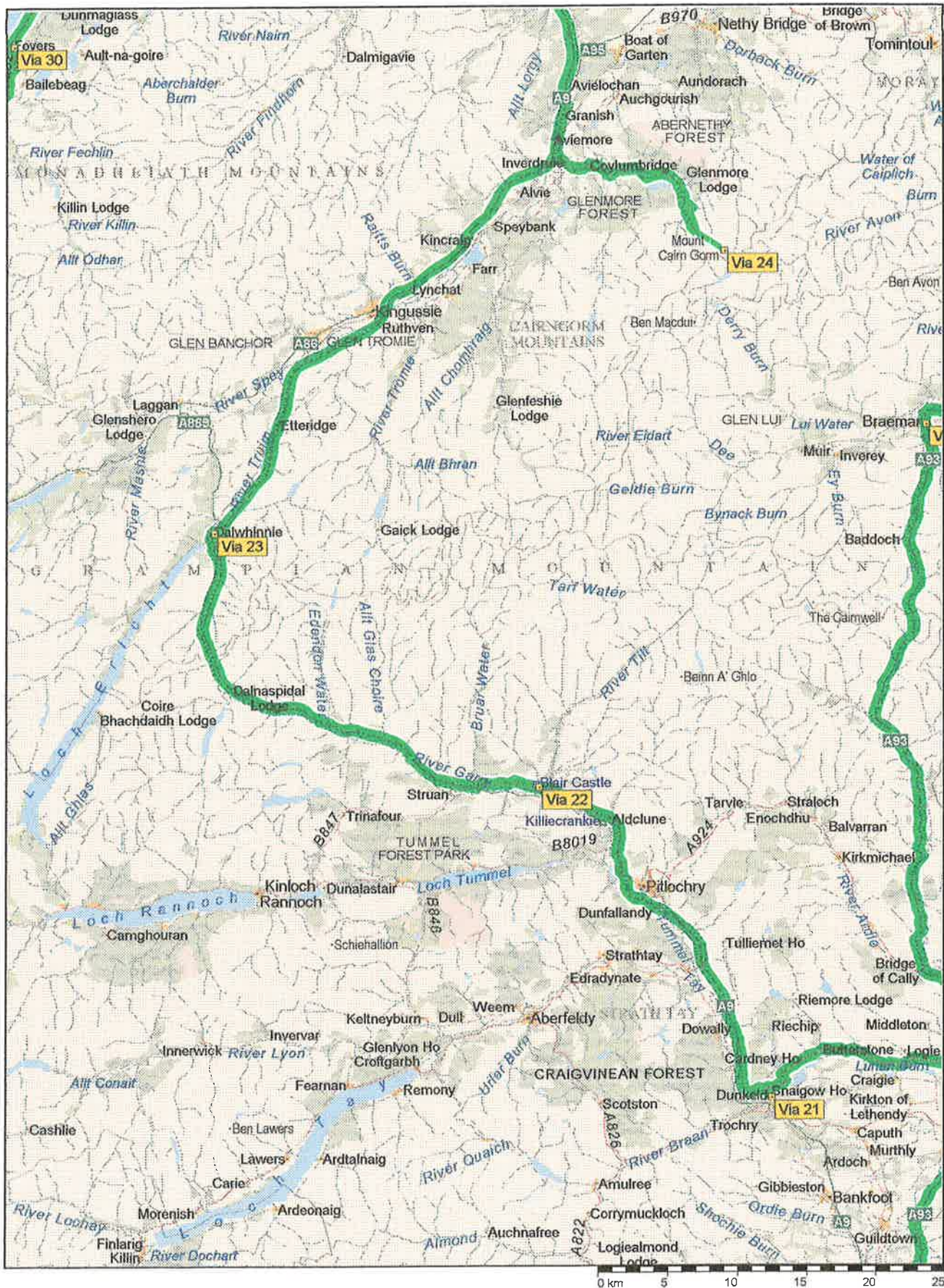
MICROSOFT.  
**AutoRoute Express™**

**Moto Guzzi & Honda Scotland 1999**  
**13 days, 4 hours, 5 minutes, 2891.7 kilometres**



<i>Time</i>	<i>Distance</i>	<i>Instruction</i>	<i>Road</i>	<i>For</i>	<i>Toward</i>
<b>Day 5</b>					
<b>9:00</b>	<b>669.4</b>	<b>Depart Clova, Angus - Via 16</b>			
9:00	669.4	Turn right onto	B955	18.9 km	
9:23	688.3	Turn left onto	Local road(s)	8.1 km	
9:38	696.4	Go onto	B957	3.0 km	
9:42	699.4	At Finavon, turn left onto	A90	13.1 km	
9:50	712.5	Turn left onto	B966	6.2 km	
<b>9:58</b>	<b>718.6</b>	<b>Refuel before here: last refuel 239.3 kilometers</b>			
9:58	718.7	Turn left onto	Local road(s)	2.0 km	
<b>10:01</b>	<b>720.7</b>	<b>Arrive Edzell Castle - Via 17</b>			
<b>11:31</b>	<b>720.7</b>	<b>Depart Edzell Castle - Via 17</b>	<b>Local road(s)</b>	<b>2.0 km</b>	
11:35	722.7	Turn left onto	B966	21.4 km	
12:02	744.1	Bear left onto	A90	10.9 km	
12:08	755.0	Turn right onto	A92	2.0 km	
12:10	757.0	Turn left onto	Local road(s)	1.2 km	
<b>12:12</b>	<b>758.2</b>	<b>Arrive Dunnottar Castle, Aberdeenshire -</b>			
<b>13:12</b>	<b>758.2</b>	<b>Depart Dunnottar Castle, Aberdeenshire -</b>	<b>Local road(s)</b>	<b>2.2 km</b>	
13:16	760.3	Turn right onto	A957	0.8 km	
13:17	761.1	At Stonehaven, go onto	B979	14.9 km	
13:35	776.0	Turn left onto	B9077	5.3 km	
13:42	781.4	Bear right onto	Local road(s)	1.8 km	
13:45	783.1	Turn left onto	A93	6.5 km	
13:51	789.6	At Hirn, bear right onto	Local road(s)	0.6 km	
<b>13:52</b>	<b>790.2</b>	<b>Arrive Crathes Castle - Via 19</b>			
<b>14:52</b>	<b>790.2</b>	<b>Depart Crathes Castle - Via 19</b>	<b>Local road(s)</b>	<b>0.6 km</b>	
14:53	790.9	Turn right onto	A93	13.6 km	
15:04	804.5	Turn left onto	B993	4.0 km	
15:09	808.4	Bear right onto	B976	36.0 km	
15:54	844.5	Turn left onto	A93	14.1 km	
16:06	858.5	Turn right onto	Local road(s)	29 m	
<b>16:06</b>	<b>858.6</b>	<b>Arrive Braemar, Aberdeenshire - Via 20</b>			
<b>16:06</b>	<b>858.6</b>	<b>Depart Braemar, Aberdeenshire - Via 20</b>	<b>Local road(s)</b>	<b>29 m</b>	
16:06	858.6	At Braemar, turn right onto	A93	53.6 km	
16:51	912.2	Turn right onto	A923	18.1 km	
17:09	930.3	Turn left onto			
<b>17:09</b>	<b>930.3</b>	<b>Arrive Dunkeld, Perth and Kinross - Via 21</b>			
		<b>End of day</b>			





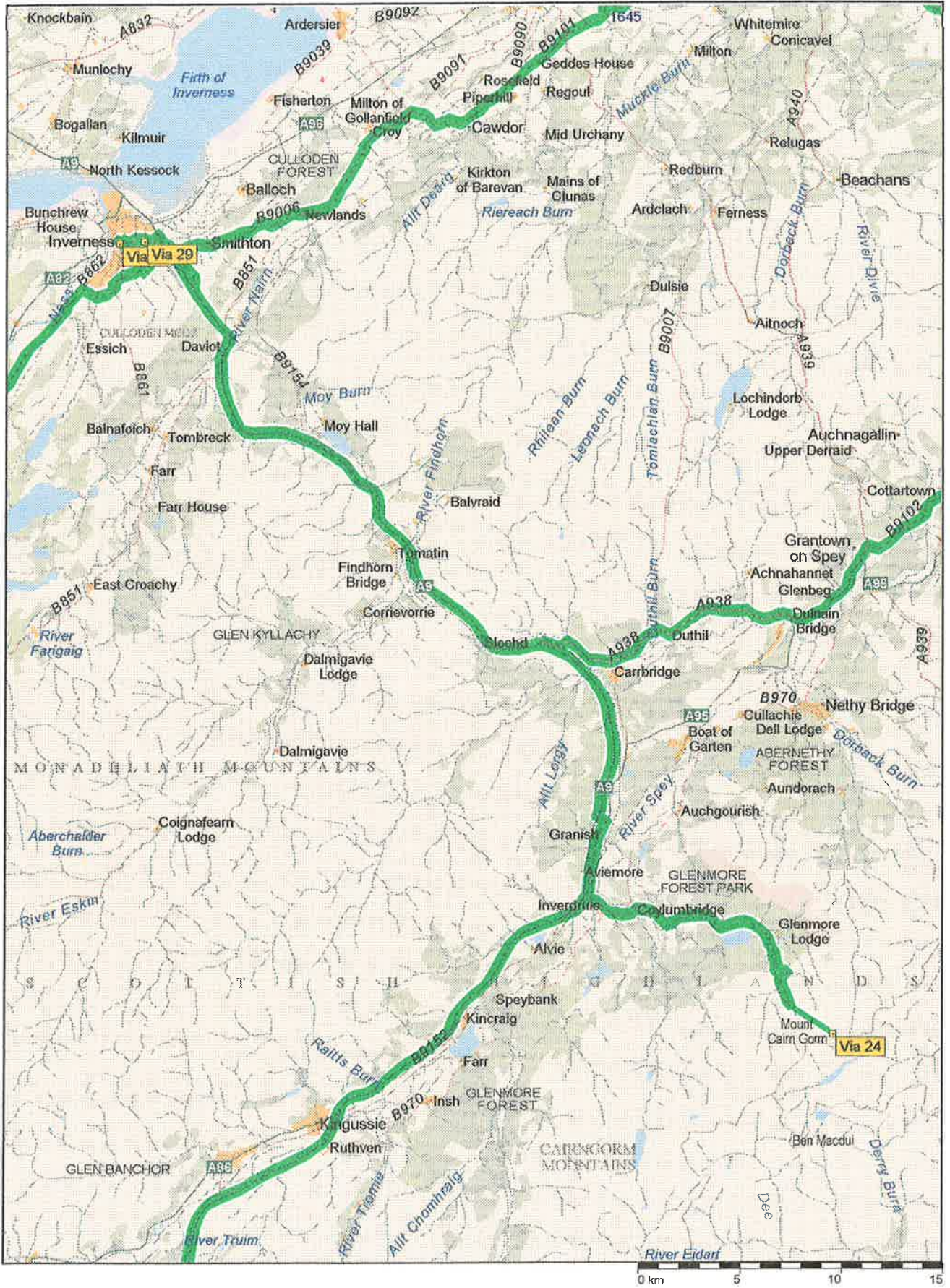
MICROSOFT.  
**AutoRoute Express**

**Moto Guzzi & Honda Scotland 1999**  
**13 days, 4 hours, 5 minutes, 2891.7 kilometres**



<i>Time</i>	<i>Distance</i>	<i>Instruction</i>	<i>Road</i>	<i>For</i>	<i>Toward</i>
<b>Day 6</b>					
<b>9:00</b>	<b>930.3</b>	<b>Depart Dunkeld, Perth and Kinross - Via 2</b>			
9:00	930.3	Turn right onto	A923	466 m	
9:00	930.8	Bear left onto	Local road(s)	5.6 km	
9:11	936.4	Turn right onto	A9	22.3 km	
9:27	958.8	Bear right onto	B8079	3.5 km	
<b>9:28</b>	<b>959.4</b>	<b>Refuel before here: last refuel 240.8 kilometre</b>			
9:32	962.3	Turn right onto	Local road(s)	225 m	
<b>9:32</b>	<b>962.5</b>	<b>Arrive Blair Castle, Perth and Kinross - Via 2</b>			
<b>10:02</b>	<b>962.5</b>	<b>Depart Blair Castle, Perth and Kinross - Via 2</b>	<b>Local road(s)</b>	<b>225 m</b>	
10:02	962.7	Turn right onto	B8079	4.6 km	
10:08	967.3	Turn right onto	A9	30.1 km	
10:31	997.3	Bear left onto	A889	2.3 km	
10:33	999.7	Turn left onto	Local road(s)	128 m	
<b>10:33</b>	<b>999.8</b>	<b>Arrive Dalwhinnie, Highland - Via 23</b>			
<b>12:03</b>	<b>999.8</b>	<b>Depart Dalwhinnie, Highland - Via 23</b>	<b>Local road(s)</b>	<b>128 m</b>	
12:04	999.9	Turn right onto	A889	2.3 km	
12:05	1002.3	Turn left onto	A9	39.0 km	
12:38	1041.3	Bear right onto	B9152	1.5 km	
12:39	1042.8	Turn right onto	B970	2.9 km	
12:43	1045.7	At Coylumbridge, turn right onto	Local road(s)	14.3 km	
<b>13:10</b>	<b>1060.0</b>	<b>Arrive Cairn Gorm - Via 24</b>			
		<b>End of day</b>			



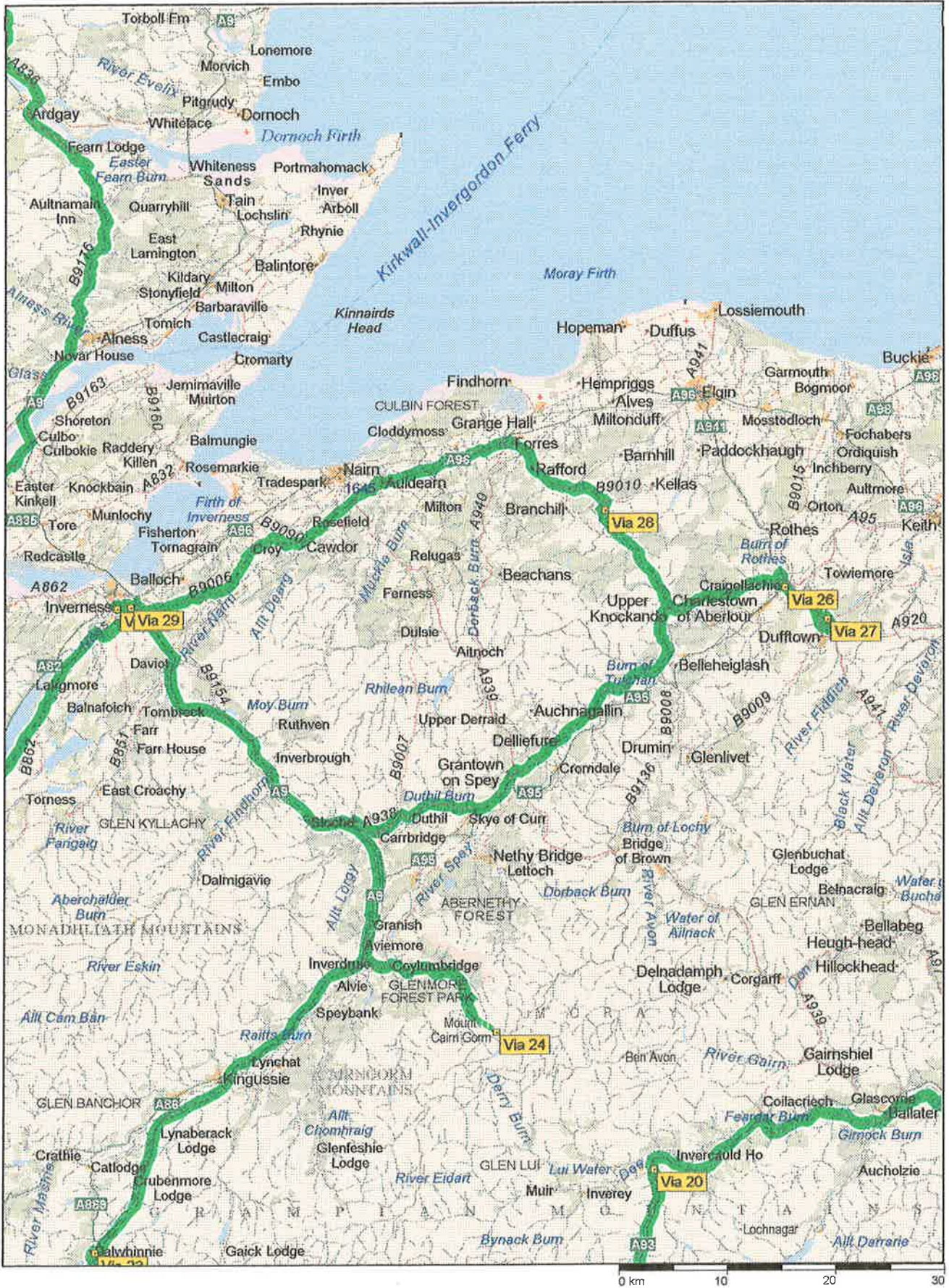


MICROSOFT.  
AutoRoute Express™

Moto Guzzi & Honda Scotland 1999  
13 days, 4 hours, 5 minutes, 2891.7 kilometres

<i>Time</i>	<i>Distance</i>	<i>Instruction</i>	<i>Road</i>	<i>For</i>	<i>Toward</i>
<b>Day 7</b>					
<b>9:00</b>	<b>1060.0</b>	<b>Depart Cairn Gorm - Via 24</b>	<b>Local road(s)</b>	<b>14.3 km</b>	
9:26	1074.3	At Coylumbridge, turn left onto	B970	2.9 km	
9:30	1077.2	Turn right onto	B9152	4.0 km	
9:35	1081.1	Turn left onto	A95	478 m	
9:35	1081.6	Turn right onto	A9	41.5 km	
10:06	1123.2	Turn left onto	B8082	420 m	
10:06	1123.6	Bear right onto	B9006	372 m	
10:07	1123.9	At Culcabock, go onto	B853	1.2 km	
10:10	1125.1	Turn left onto	Local road(s)	424 m	
<b>10:11</b>	<b>1125.6</b>	<b>Arrive Inverness, Highland - Via 25</b> <b>End of day</b>			





MICROSOFT,  
**AutoRoute Express™**

**Moto Guzzi & Honda Scotland 1999**  
**13 days, 4 hours, 5 minutes, 2891.7 kilometres**



<i>Time</i>	<i>Distance</i>	<i>Instruction</i>	<i>Road</i>	<i>For</i>	<i>Toward</i>
<b>Day 9</b>					
<b>9:00</b>	<b>1125.6</b>	<b>Depart Inverness, Highland - Via 25</b>	<b>Local road(s)</b>	<b>424 m</b>	
9:01	1126.0	Turn right onto	B853	1.2 km	
9:03	1127.2	At Culcabock, go onto	B9006	1.6 km	
9:05	1128.8	Bear right onto	B9177	2.2 km	
9:08	1131.0	Turn left onto	A9	28.1 km	
9:29	1159.1	Bear left onto	A938	14.2 km	
9:42	1173.3	Bear right onto	A95	4.8 km	
9:46	1178.1	Go onto	A939	0.9 km	
9:46	1179.0	Turn right onto	B9102	12.0 km	
10:01	1191.0	Bear right onto	B9012	24.5 km	
<b>10:13</b>	<b>1200.1</b>	<b>Refuel before here: last refuel 240.7 kilometr</b>			
10:32	1215.5	Turn right onto	A941	1.0 km	
10:33	1216.4	Bear right onto	A95	375 m	
10:33	1216.8	Turn left onto	A941	239 m	
10:33	1217.1	Turn right onto			
<b>10:33</b>	<b>1217.1</b>	<b>Arrive Craigellachie, Moray - Via 26</b>			
<b>11:33</b>	<b>1217.1</b>	<b>Depart Craigellachie, Moray - Via 26</b>			
11:33	1217.1	Turn right onto	A941	5.9 km	
11:39	1223.0	Bear left onto	B975	0.6 km	
11:40	1223.6	Turn left onto	B9014	0.7 km	
11:40	1224.3	Bear left onto	Local road(s)	0.7 km	
<b>11:42</b>	<b>1225.0</b>	<b>Arrive Glenfiddich Distillery - Via 27</b>			
<b>13:12</b>	<b>1225.0</b>	<b>Depart Glenfiddich Distillery - Via 27</b>	<b>Local road(s)</b>	<b>0.7 km</b>	
13:13	1225.8	Bear right onto	B9014	0.7 km	
13:14	1226.5	Turn right onto	B975	0.6 km	
13:15	1227.1	Bear right onto	A941	6.1 km	
13:21	1233.3	Turn right onto	A95	375 m	
13:21	1233.6	Bear left onto	A941	1.0 km	
13:22	1234.6	Turn left onto	B9012	12.0 km	
13:37	1246.6	Turn right onto	Local road(s)	11.8 km	
<b>13:59</b>	<b>1258.4</b>	<b>Arrive Dallas, Moray - Via 28</b>			
<b>16:29</b>	<b>1258.4</b>	<b>Depart Dallas, Moray - Via 28</b>	<b>Local road(s)</b>	<b>0.8 km</b>	
16:30	1259.2	Turn left onto	B9010	11.6 km	
16:45	1270.7	Turn left onto	B9011	1.3 km	
16:46	1272.0	Go onto	A96	10.8 km	
16:55	1282.8	Bear left onto	B9101	6.3 km	
17:03	1289.1	Go onto	B9090	7.2 km	
17:12	1296.3	At Milton of Gollanfield, bear left onto	B9091	2.6 km	
17:15	1298.9	Go onto	B9006	13.8 km	
17:32	1312.7	Bear left onto	B853	210 m	
17:32	1312.9	Turn right onto	Local road(s)	48 m	
<b>17:33</b>	<b>1312.9</b>	<b>Arrive Inverness, Highland - Via 29</b>			
		<b>End of day</b>			







<i>Time</i>	<i>Distance</i>	<i>Instruction</i>	<i>Road</i>	<i>For</i>	<i>Toward</i>
<b>Day 10</b>					
<b>9:00</b>	<b>1312.9</b>	<b>Depart Inverness, Highland - Via 29</b>	<b>Local road(s)</b>	<b>48 m</b>	
9:00	1313.0	Turn left onto	B853	210 m	
9:00	1313.2	At Culcabock, bear right onto	B9006	372 m	
9:01	1313.5	Turn right onto	B8082	1.6 km	
9:03	1315.2	Bear right onto	Local road(s)	1.3 km	
9:05	1316.4	Bear left onto	B861	0.8 km	
9:06	1317.2	Turn right onto	Local road(s)	1.8 km	
9:09	1319.1	Bear left onto	B862	9.5 km	
9:21	1328.6	At Dores, go onto	B852	17.1 km	
9:42	1345.6	Bear right onto			
<b>9:42</b>	<b>1345.6</b>	<b>Arrive Foyers, Highland - Via 30</b>			
<b>9:42</b>	<b>1345.6</b>	<b>Depart Foyers, Highland - Via 30</b>			
9:42	1345.6	Turn right onto	B852	4.0 km	
9:47	1349.6	Turn right onto	B862	16.6 km	
10:08	1366.2	Bear right onto	A82	10 m	
10:08	1366.3	Turn right onto	Local road(s)	8 m	
<b>10:08</b>	<b>1366.3</b>	<b>Arrive Fort Augustus, Highland - Via 31</b>			
<b>10:28</b>	<b>1366.3</b>	<b>Depart Fort Augustus, Highland - Via 31</b>	<b>Local road(s)</b>	<b>8 m</b>	
10:28	1366.3	Turn right onto	A82	30.2 km	
10:53	1396.4	Turn left onto	A831	1.8 km	
10:55	1398.2	Turn right onto	A833	15.1 km	
11:09	1413.4	Turn left onto	A862	13.7 km	
11:22	1427.1	At Conon Bridge, turn right onto	B9162	317 m	
11:22	1427.4	Bear left onto	B9163	408 m	
11:23	1427.8	Turn right onto	A835	82 m	
11:23	1427.9	Turn left onto	B9163	6.8 km	
11:31	1434.7	Turn left onto	A9	9.6 km	
<b>11:36</b>	<b>1441.1</b>	<b>Refuel before here: last refuel 241.1 kilometr</b>			
11:39	1444.3	Bear left onto	B9176	24.1 km	
12:09	1468.4	Go onto	A836	27.5 km	
12:35	1495.9	Turn left onto	A838	11.1 km	
12:45	1507.0	Bear left onto	Local road(s)	3.4 km	
<b>12:51</b>	<b>1510.4</b>	<b>Arrive Loch Shin - Via 32</b>			
<b>12:51</b>	<b>1510.4</b>	<b>Depart Loch Shin - Via 32</b>	<b>Local road(s)</b>	<b>3.4 km</b>	
12:58	1513.8	At Shinness Lodge, turn left onto	A838	43.9 km	
13:39	1557.7	Bear left onto	A894	5.8 km	
13:44	1563.6	Turn right onto	Local road(s)	5.1 km	
<b>13:54</b>	<b>1568.6</b>	<b>Arrive Fanagmore, Highland - Via 33</b>			
		<b>End of day</b>			





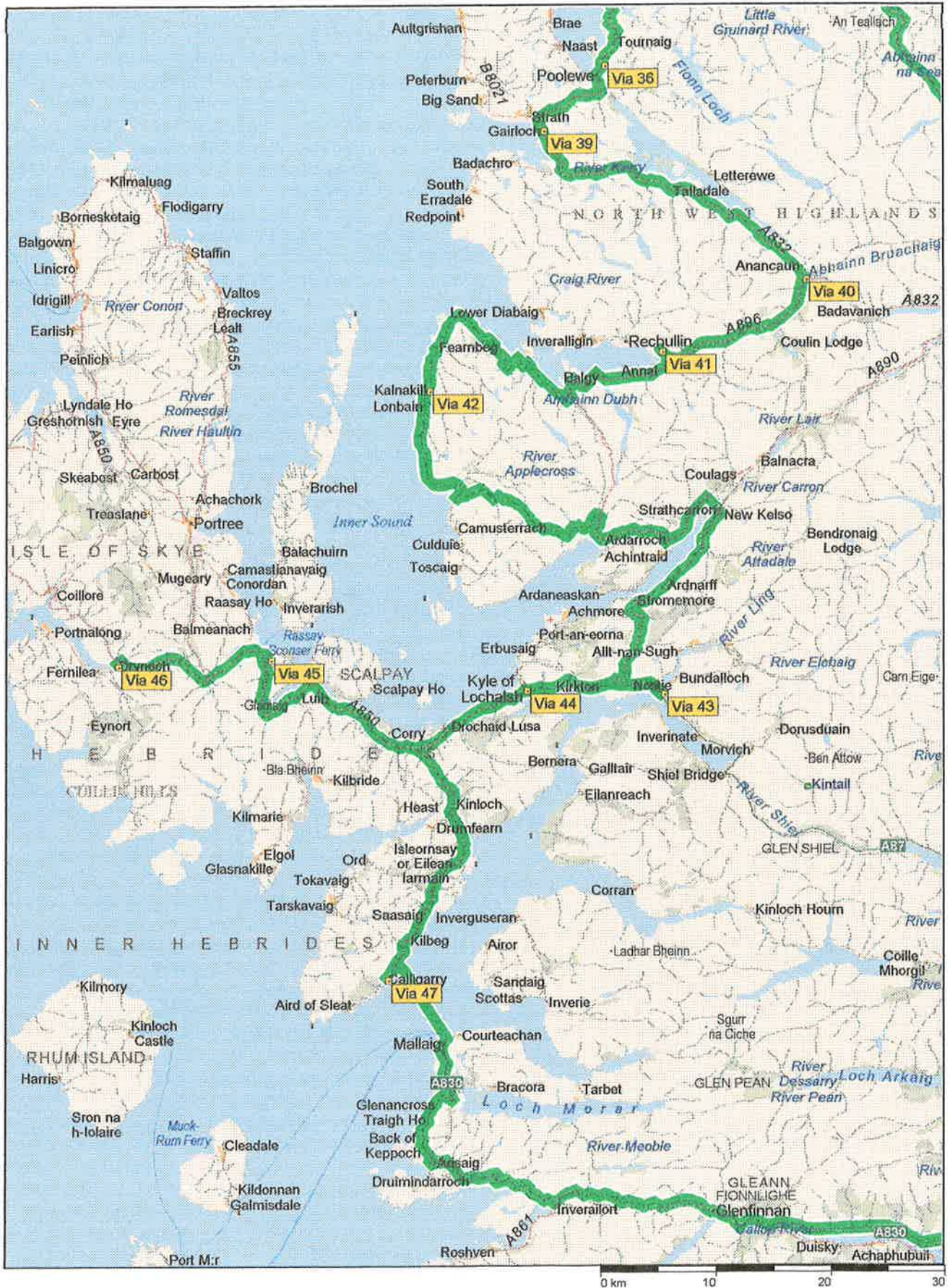
0 km 10 20 30

MICROSOFT.  
**AutoRoute Express**

**Moto Guzzi & Honda Scotland 1999**  
**13 days, 4 hours, 5 minutes, 2891.7 kilometres**

<i>Time</i>	<i>Distance</i>	<i>Instruction</i>	<i>Road</i>	<i>For</i>	<i>Toward</i>
<b>Day 11</b>					
<b>9:00</b>	<b>1568.6</b>	<b>Depart Fanagmore, Highland - Via 33</b>	<b>Local road(s)</b>	<b>5.1 km</b>	
9:09	1573.7	Turn right onto	A894	4.6 km	
9:13	1578.4	At Scourie, turn left onto	Local road(s)	1.1 km	
9:15	1579.4	Turn left onto	A894	17.6 km	
9:32	1597.0	Go onto	B869	21.6 km	
9:59	1618.6	Turn right onto	Local road(s)	181 m	
<b>9:59</b>	<b>1618.8</b>	<b>Arrive Clashnessie, Highland - Via 34</b>			
<b>9:59</b>	<b>1618.8</b>	<b>Depart Clashnessie, Highland - Via 34</b>	<b>Local road(s)</b>	<b>181 m</b>	
9:59	1618.9	At Clashnessie, turn right onto	B869	9.3 km	
10:11	1628.2	Turn left onto	Local road(s)	0.5 km	
<b>10:12</b>	<b>1628.7</b>	<b>Arrive Rhicarn, Highland - Via 35</b>			
<b>10:12</b>	<b>1628.7</b>	<b>Depart Rhicarn, Highland - Via 35</b>	<b>Local road(s)</b>	<b>0.5 km</b>	
10:13	1629.2	Bear right onto	B869	2.6 km	
10:16	1631.8	Bear left onto	A837	28.6 km	
10:43	1660.4	At Ledmore, turn right onto	A835	46.0 km	
<b>11:03</b>	<b>1682.3</b>	<b>Refuel before here: last refuel 241.2 kilometr</b>			
11:24	1706.4	Turn right onto	A832	58.7 km	
12:19	1765.1	Turn left onto	Local road(s)	45 m	
<b>12:19</b>	<b>1765.2</b>	<b>Arrive Inverewe Garden - Via 36</b>			
<b>13:49</b>	<b>1765.2</b>	<b>Depart Inverewe Garden - Via 36</b>	<b>Local road(s)</b>	<b>45 m</b>	
13:49	1765.2	At Tournaig, turn right onto	A832	58.7 km	
14:44	1823.9	Turn left onto	A835	19.2 km	
15:00	1843.1	Bear left onto	Local road(s)	169 m	
<b>15:00</b>	<b>1843.3</b>	<b>Arrive Ullapool, Highland - Via 37</b>			
<b>15:00</b>	<b>1843.3</b>	<b>Depart Ullapool, Highland - Via 37</b>	<b>Local road(s)</b>	<b>169 m</b>	
15:00	1843.5	Bear right onto	A835	19.2 km	
15:16	1862.7	Turn right onto	A832	1.1 km	
15:17	1863.8	Turn right onto	Local road(s)	214 m	
<b>15:18</b>	<b>1864.0</b>	<b>Arrive Corrieshalloch Gorge - Via 38</b>			
<b>15:38</b>	<b>1864.0</b>	<b>Depart Corrieshalloch Gorge - Via 38</b>	<b>Local road(s)</b>	<b>214 m</b>	
15:38	1864.2	Turn right onto	A832	67.9 km	
<b>16:33</b>	<b>1923.5</b>	<b>Refuel before here: last refuel 241.2 kilometr</b>			
16:41	1932.1	Turn left onto			
<b>16:41</b>	<b>1932.1</b>	<b>Arrive Gairloch, Highland - Via 39</b>			
<b>16:41</b>	<b>1932.1</b>	<b>Depart Gairloch, Highland - Via 39</b>			
16:41	1932.1	Turn left onto	A832	30.3 km	
17:10	1962.4	Bear right onto	A896	9 m	
17:10	1962.4	Turn left onto			
<b>17:10</b>	<b>1962.4</b>	<b>Arrive Kinlochewe, Highland - Via 40</b>			
		<b>End of day</b>			



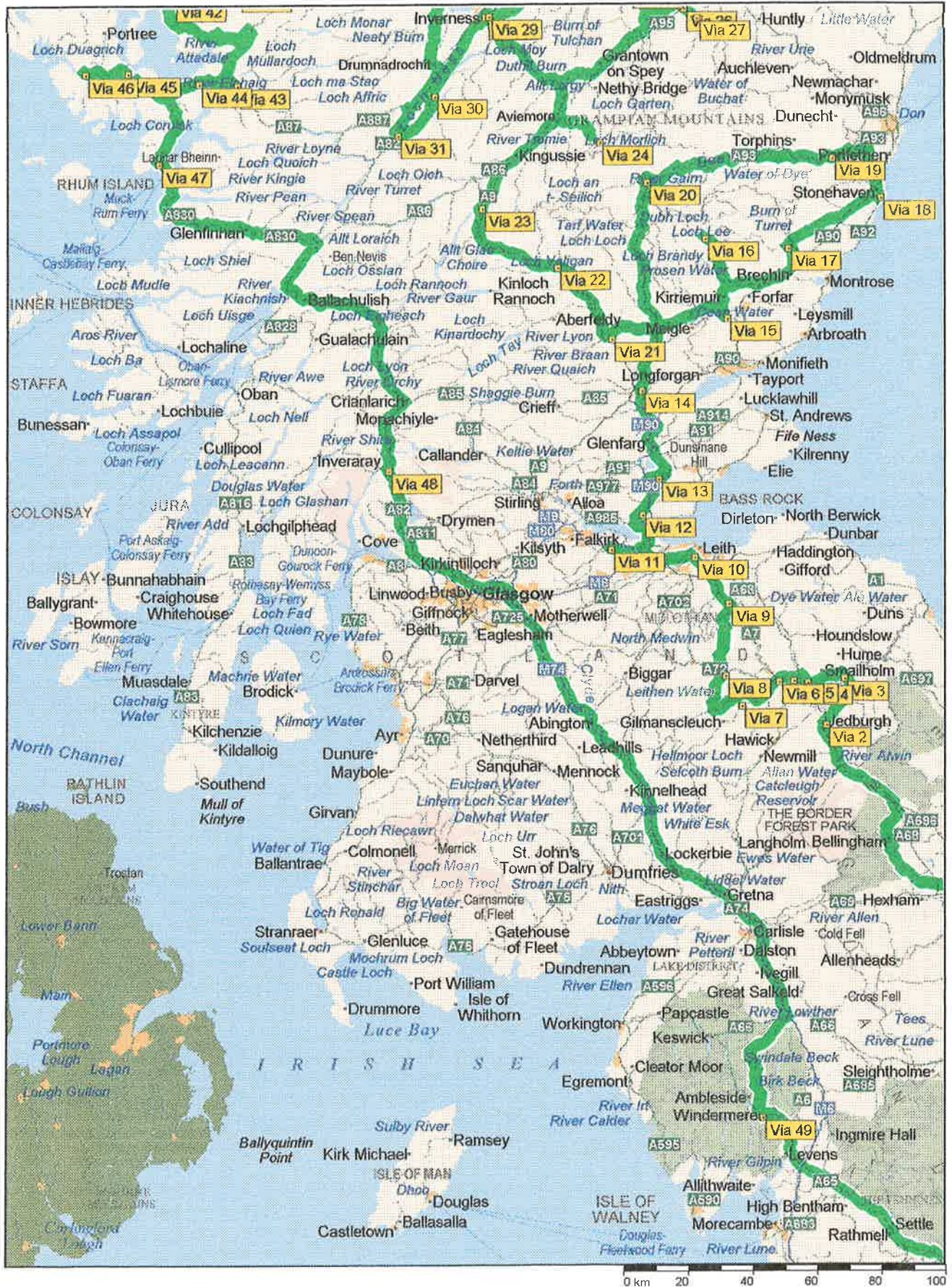


MICROSOFT.  
**AutoRoute Express™**

**Moto Guzzi & Honda Scotland 1999**  
**13 days, 4 hours, 5 minutes, 2891.7 kilometres**

<b>Time</b>	<b>Distance</b>	<b>Instruction</b>	<b>Road</b>	<b>For</b>	<b>Toward</b>
<b>Day 12</b>					
<b>9:00</b>	<b>1962.4</b>	<b>Depart Kinlochewe, Highland - Via 40</b>			
9:00	1962.4	Turn left onto	A896	15.2 km	
9:14	1977.6	Go onto	Local road(s)	1.2 km	
<b>9:16</b>	<b>1978.8</b>	<b>Arrive Torridon - Via 41</b>			
<b>9:16</b>	<b>1978.8</b>	<b>Depart Torridon - Via 41</b>	<b>Local road(s)</b>	<b>1.2 km</b>	
9:18	1980.0	Turn right onto	A896	12.2 km	
9:30	1992.2	Turn right onto	Local road(s)	24.0 km	
<b>10:14</b>	<b>2016.2</b>	<b>Arrive Kalnakill, Highland - Via 42</b>			
<b>10:14</b>	<b>2016.2</b>	<b>Depart Kalnakill, Highland - Via 42</b>	<b>Local road(s)</b>	<b>29.4 km</b>	
11:10	2045.6	Turn right onto	A896	14.7 km	
11:23	2060.3	Bear right onto	A890	22.9 km	
11:45	2083.2	Bear left onto	A87	4.7 km	
11:49	2087.9	Bear left onto	Local road(s)	352 m	
<b>11:49</b>	<b>2088.3</b>	<b>Arrive Dornie, Highland - Via 43</b>			
<b>12:19</b>	<b>2088.3</b>	<b>Depart Dornie, Highland - Via 43</b>	<b>Local road(s)</b>	<b>352 m</b>	
12:20	2088.6	Bear right onto	A87	13.4 km	
12:31	2102.0	Turn right onto	Local road(s)	385 m	
<b>12:32</b>	<b>2102.4</b>	<b>Arrive Kyle of Lochalsh, Highland - Via 44</b>			
<b>12:32</b>	<b>2102.4</b>	<b>Depart Kyle of Lochalsh, Highland - Via 44</b>	<b>Local road(s)</b>	<b>385 m</b>	
12:32	2102.8	Bear right onto	A850	33.4 km	
13:04	2136.2	Turn right onto	Local road(s)	0.9 km	
<b>13:05</b>	<b>2137.1</b>	<b>Arrive Isle of Skye - Via 45</b>			
<b>13:35</b>	<b>2137.1</b>	<b>Depart Isle of Skye - Via 45</b>	<b>Local road(s)</b>	<b>0.9 km</b>	
13:37	2138.1	Bear right onto	A850	5.8 km	
13:42	2143.8	Go onto	A836	9.0 km	
13:51	2152.8	Turn right onto	Local road(s)	0.7 km	
<b>13:52</b>	<b>2153.5</b>	<b>Arrive Drynoch, Highland - Via 46</b>			
<b>16:52</b>	<b>2153.5</b>	<b>Depart Drynoch, Highland - Via 46</b>	<b>Local road(s)</b>	<b>0.7 km</b>	
16:53	2154.2	Turn left onto	A836	9.0 km	
17:02	2163.2	Go onto	A850	28.2 km	
<b>17:03</b>	<b>2164.6</b>	<b>Refuel before here: last refuel 241.2 kilometers</b>			
17:28	2191.4	Go onto	A851	23.5 km	
17:50	2215.0	Go onto	Local road(s)	1.2 km	
<b>17:52</b>	<b>2216.2</b>	<b>Arrive Calligarry, Highland - Via 47</b>			
		<b>End of day</b>			





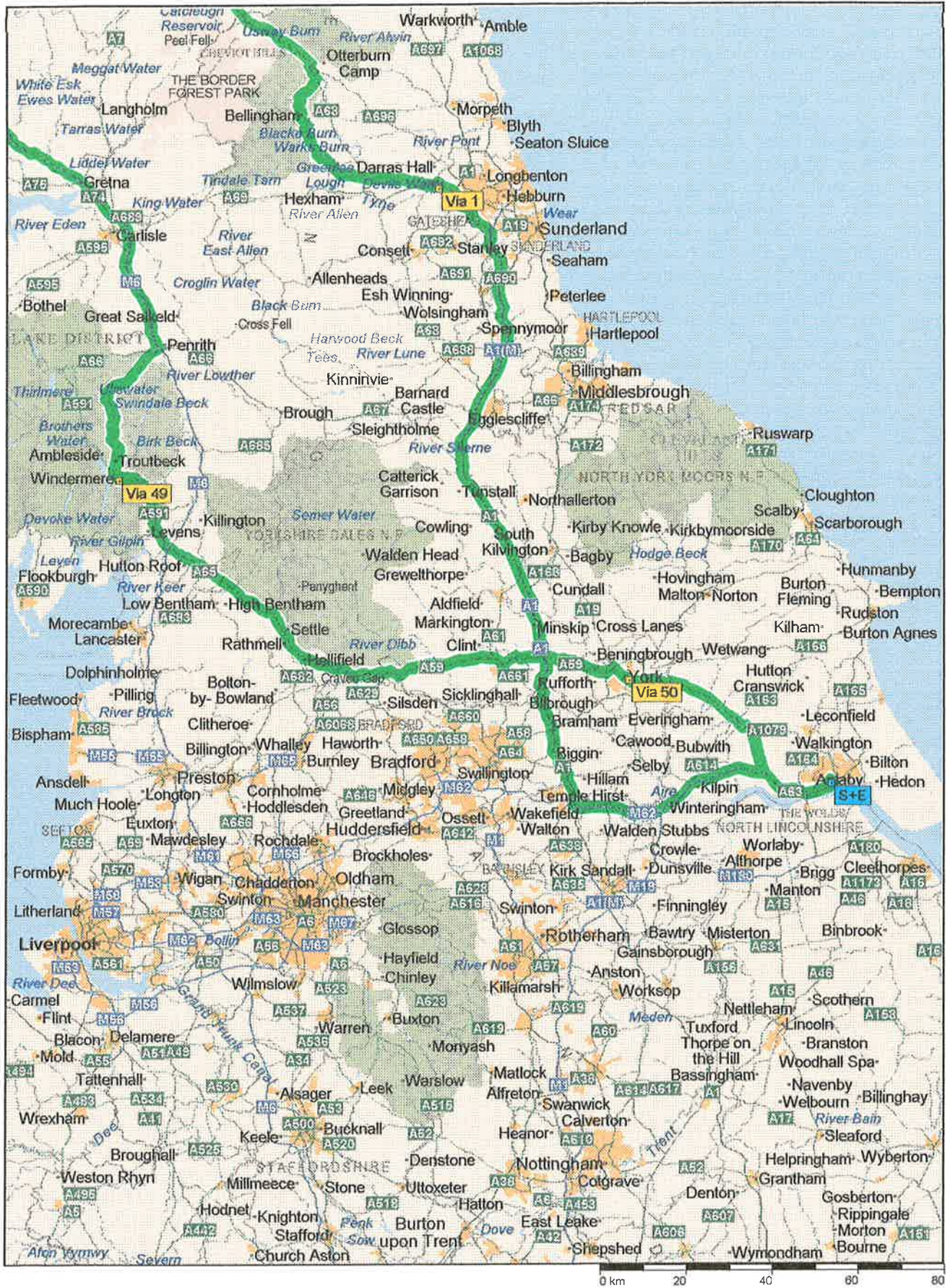
MICROSOFT.  
**AutoRoute Express**

Moto Guzzi & Honda Scotland 1999  
 13 days, 4 hours, 5 minutes, 2891.7 kilometres



<i>Time</i>	<i>Distance</i>	<i>Instruction</i>	<i>Road</i>	<i>For</i>	<i>Toward</i>
<b>Day 13</b>					
<b>9:00</b>	<b>2216.2</b>	<b>Depart Calligarry, Highland - Via 47</b>	<b>Local road(s)</b>	<b>1.2 km</b>	
9:02	2217.4	Turn right onto	A851	375 m	
9:02	2217.7	Take the	Mallaig-Armadale Ferry		
9:42	2217.7	Take the	A830	69.6 km	
10:40	2287.4	Turn right onto	A82	110.5 km	
12:13	2397.9	Turn right onto	A83	0.5 km	
12:14	2398.4	Turn right onto	Local road(s)	9 m	
<b>12:14</b>	<b>2398.4</b>	<b>Arrive Tarbet, Argyll and Bute - Via 48</b>			
<b>12:44</b>	<b>2398.4</b>	<b>Depart Tarbet, Argyll and Bute - Via 48</b>	<b>Local road(s)</b>	<b>9 m</b>	
12:44	2398.4	Turn left onto	A83	0.5 km	
12:44	2399.0	Bear right onto	A82	53.3 km	
<b>12:49</b>	<b>2405.3</b>	<b>Refuel before here: last refuel 240.7 kilometr</b>			
13:29	2452.3	At M8 J17, bear left onto	M8	12.4 km	
13:37	2464.6	At M8 J8, turn right onto	M73	2.3 km	
13:38	2467.0	At M74 J4, turn left onto	M74	47.5 km	Preston
14:04	2514.5	At A74(M) J13, go onto	A74(M)	11.9 km	Preston
14:10	2526.3	Go onto	A74	28.9 km	Preston
14:28	2555.2	Bear right onto	A74(M)	21.5 km	Preston
14:39	2576.8	Go onto	A74	8.3 km	Preston
14:44	2585.0	Go onto	A74(M)	8.5 km	Preston
14:49	2593.5	Go onto	A74	9.2 km	
14:54	2602.7	At M6 J44, bear left onto	M6	35.3 km	Preston
15:13	2638.1	At M6 J40, turn right onto	A66	1.5 km	
15:14	2639.5	Bear left onto	A592	37.1 km	
<b>15:17</b>	<b>2642.4</b>	<b>Refuel before here: last refuel 237.2 kilometr</b>			
15:48	2676.6	Turn left onto	A591	0.7 km	
15:49	2677.3	Bear right onto	A5074	11 m	
15:49	2677.3	Turn left onto			
<b>15:49</b>	<b>2677.3</b>	<b>Arrive Windermere, Cumbria - Via 49</b>			
		<b>End of day</b>			





MICROSOFT.  
**AutoRoute Express**

**Moto Guzzi & Honda Scotland 1999**  
**13 days, 4 hours, 5 minutes, 2891.7 kilometres**



<i>Time</i>	<i>Distance</i>	<i>Instruction</i>	<i>Road</i>	<i>For</i>	<i>Toward</i>
<b>Day 14</b>					
<b>9:00</b>	<b>2677.3</b>	<b>Depart Windermere, Cumbria - Via 49</b>			
9:00	2677.3	Turn right onto	A5074	11 m	
9:00	2677.4	At Windermere, turn right onto	A591	18.6 km	
9:13	2696.0	Go onto	A590	6.0 km	
9:17	2702.0	Go onto	A65	60.6 km	
10:07	2762.6	Bear left onto	A59	58.8 km	
10:59	2821.4	Bear left onto	A1237	2.1 km	
11:01	2823.5	Turn right onto	A19	4.0 km	
11:07	2827.6	Turn left onto			
<b>11:07</b>	<b>2827.6</b>	<b>Arrive York, North Yorkshire - Via 50</b>			
<b>14:07</b>	<b>2827.6</b>	<b>Depart York, North Yorkshire - Via 50</b>			
14:07	2827.6	Bear left onto	A19	292 m	
14:07	2827.8	Go onto	A1036	1.0 km	
14:09	2828.8	Turn left onto	A1079	31.2 km	
14:37	2860.0	Bear right onto	A1034	12.0 km	
14:48	2872.0	Go onto	A63	18.4 km	
<b>14:54</b>	<b>2881.5</b>	<b>Refuel before here: last refuel 239.1 kilometers</b>			
15:01	2890.4	Bear left onto	Local road(s)	0.7 km	
15:03	2891.1	Turn left onto	A1105	0.6 km	
15:04	2891.7	Turn left onto	Local road(s)	21 m	
<b>15:04</b>	<b>2891.7</b>	<b>Arrive Hull</b>			